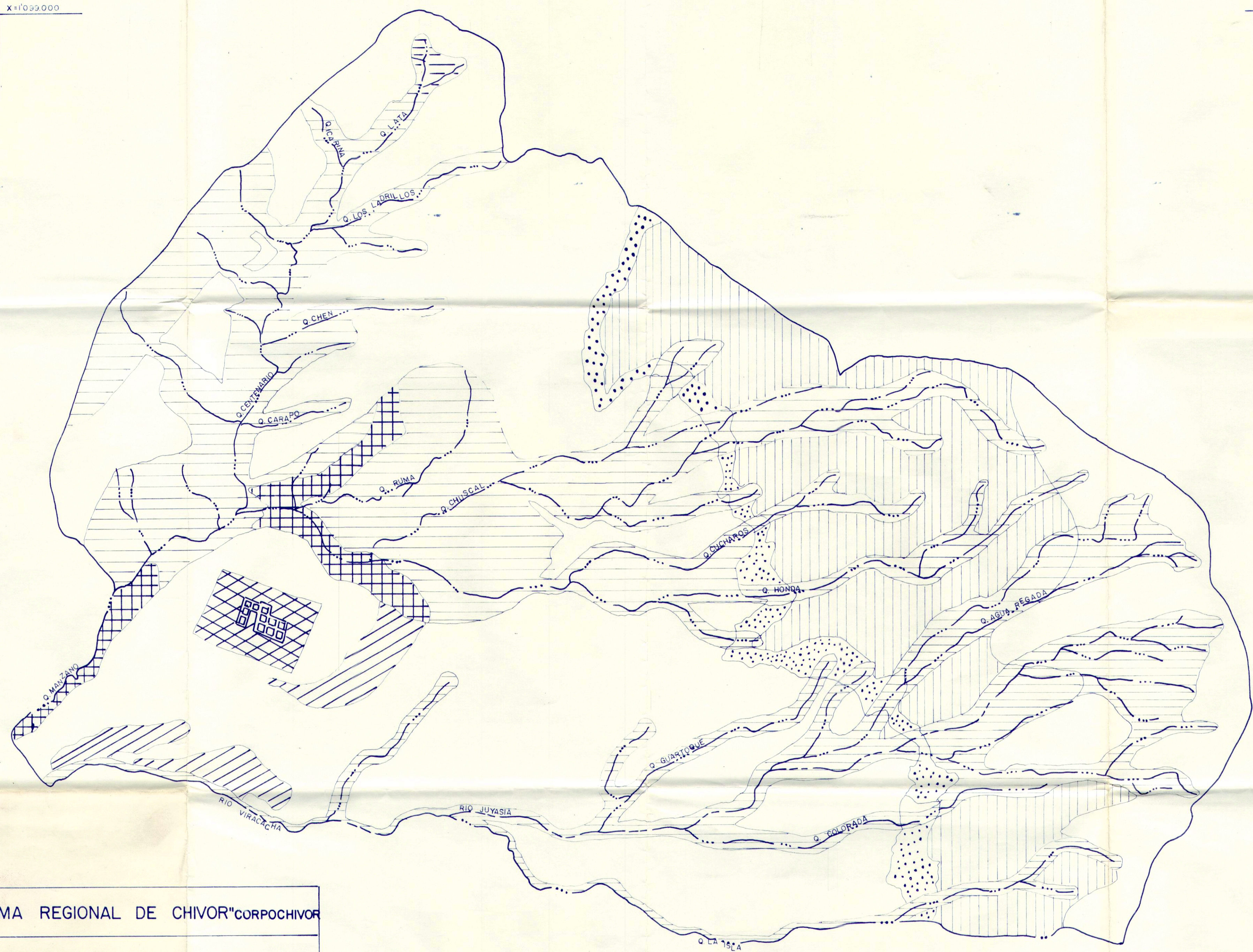


X=1094.000
Y=1084.000

X=1099.000
Y=1086.000



X=1089.000
Y=1089.000

CORPORACION AUTONOMA REGIONAL DE CHIVOR "CORPOCHIVOR"

PLAN AMBIENTAL MUNICIPIO DE VIRACACHA

CLASIFICACION: AREAS EN CONFLICTO

ARISTOBULO SALAS
CONTRATISTA

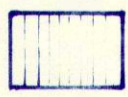



ESCALA 1:25.000



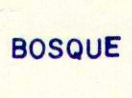

LUIS ALBERTO CENDALES
INTERVENTOR







FECHA: ABRIL /97

MAPA No 6

DIBUJO: SANDRA RODRIGUEZ J.

- USO
-  AGROPECUARIO
 -  AGROPECUARIO
 -  AGROPECUARIO
 -  ZONA URBANA

- ESPACIO AFECTADO
-  BOSQUE PROTECTOR (Zona de paramo)
 -  BOSQUE PRODUCTOR-PROTECTOR
 -  BOSQUE PROTECTOR (Ribera)
 -  ZONA URBANA

- USO
-  TIERRAS IMPRODUCTIVAS
 -  TIERRAS IMPRODUCTIVAS
 -  AREA SIN CONFLICTO
- ESPACIO AFECTADO
-  BOSQUE PROTECTOR
 -  BOSQUE PRODUCTOR PROTECTOR
 -  AREA SIN CONFLICTO